



# The New American Energy Revolution: *Reshaping Montana*

**Dr. Bill Whitsitt**

**BUREAU OF  
BUSINESS  
AND ECONOMIC  
RESEARCH**

 UNIVERSITY OF  
**MONTANA**

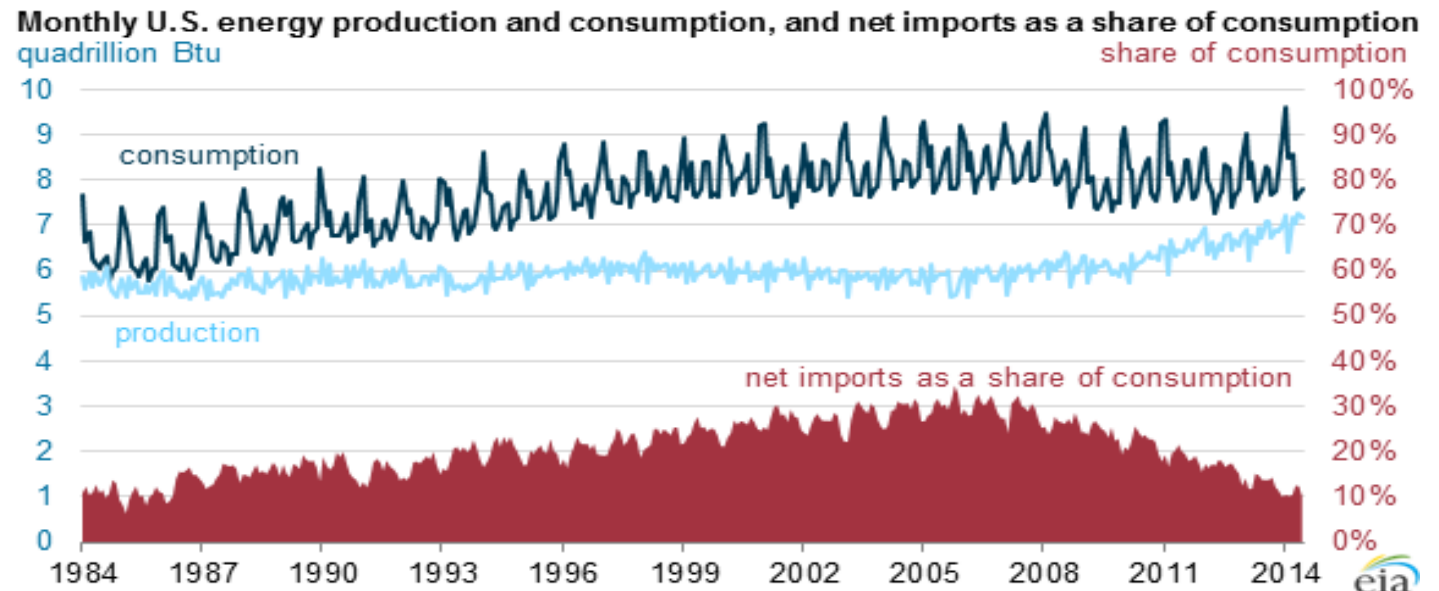


# The New American Energy Revolution

## *What's it all about?*

### The US:

- having the lowest percentage of its energy consumption provided by imports in 29 years
- supplying 84% of its own domestic energy
- being the world's largest oil & gas producer





# The New American Energy Revolution

## *What's it all about?*

### Consumers:

- spending less on energy
  - per capita
  - per \$ of GDP
  - as share of disposable income

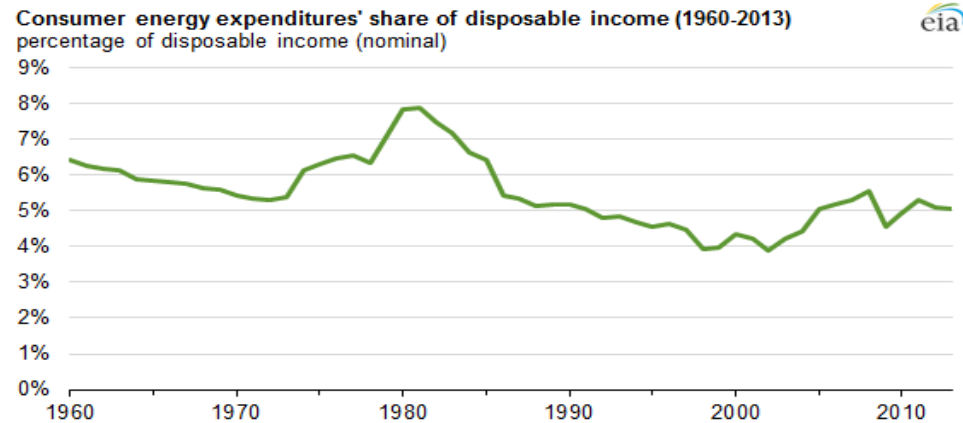
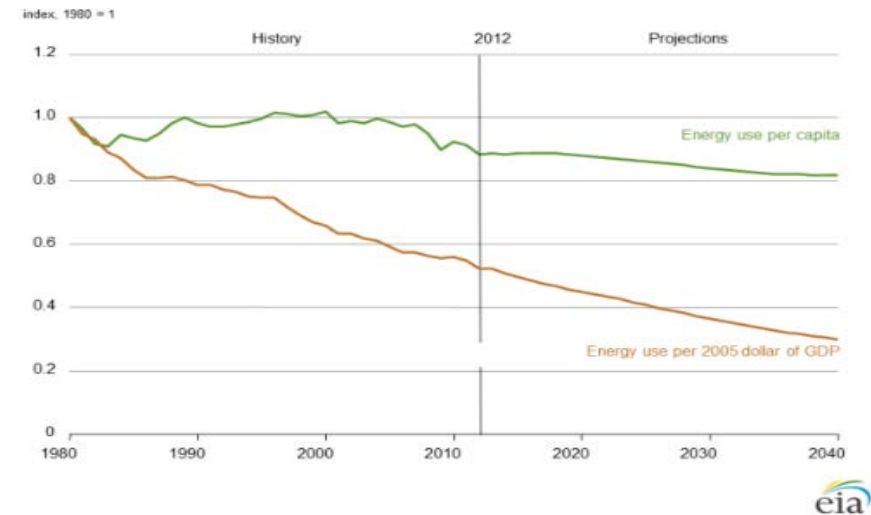


Figure MT-7. Energy use per capita and per dollar of gross domestic product in the Reference case, 1980-2040





# The New American Energy Revolution

## *What's it all about?*

### Workers:

- with good-paying energy jobs, some 12,500 oil & gas and supporting ones alone
- starting their own energy-related businesses
- seeing population growth in their towns and counties, with new infrastructure needs






# The New American Energy Revolution

*is about that ...*

and...

- “new” energy resources
- technology
- Innovation
- better operations
- environmental progress
- price responsiveness
- questions, concerns and debate
- new thinking for the long term





# “New” energy resources

A wide range – “new” because of

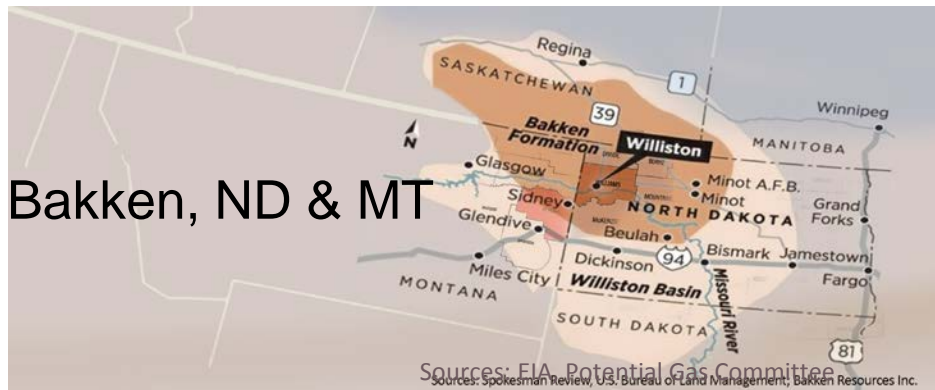
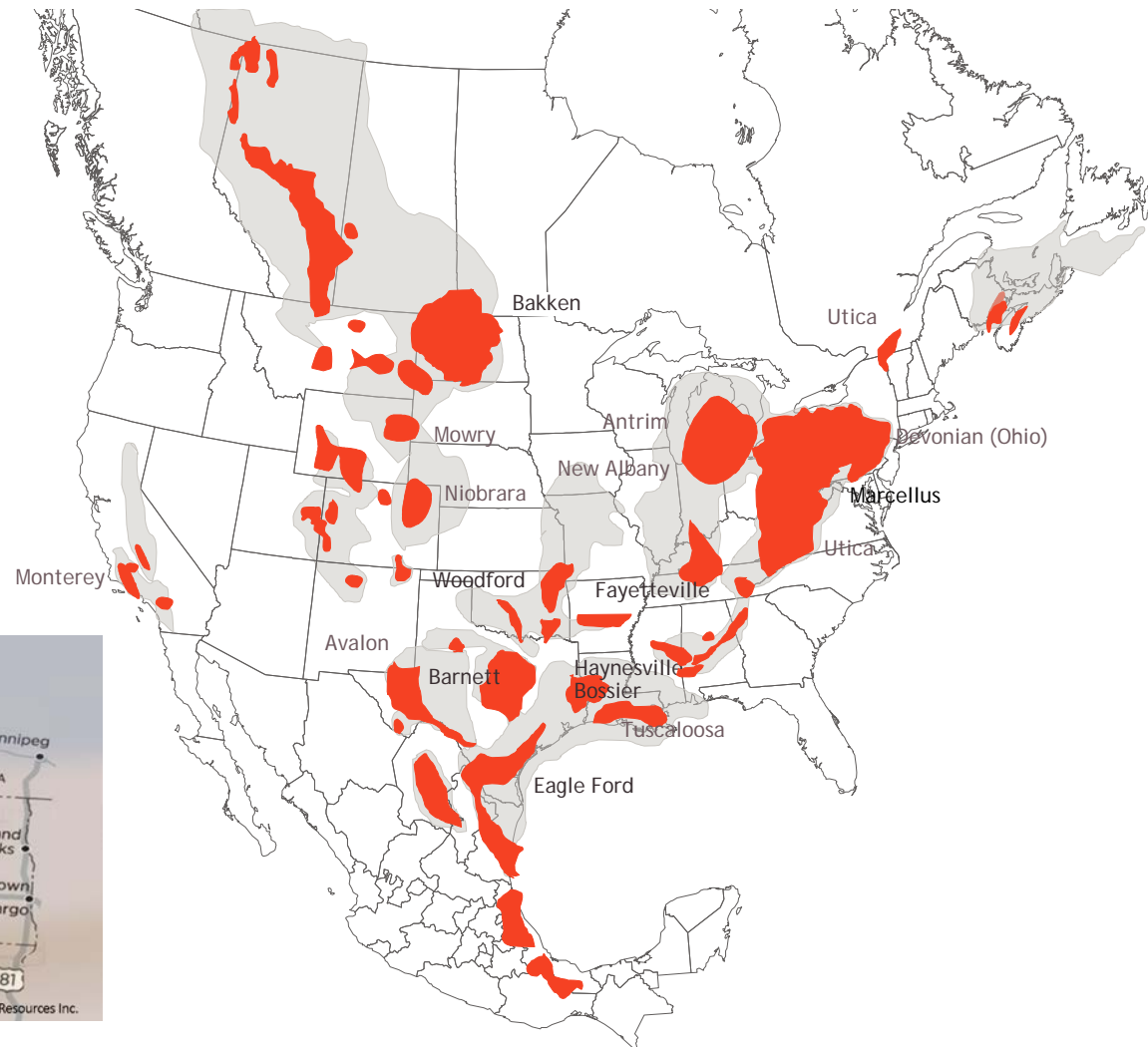
- technology
- innovation
- price



# “New” energy resources

## *Example: oil & gas from source rocks*

North American shale basins and plays

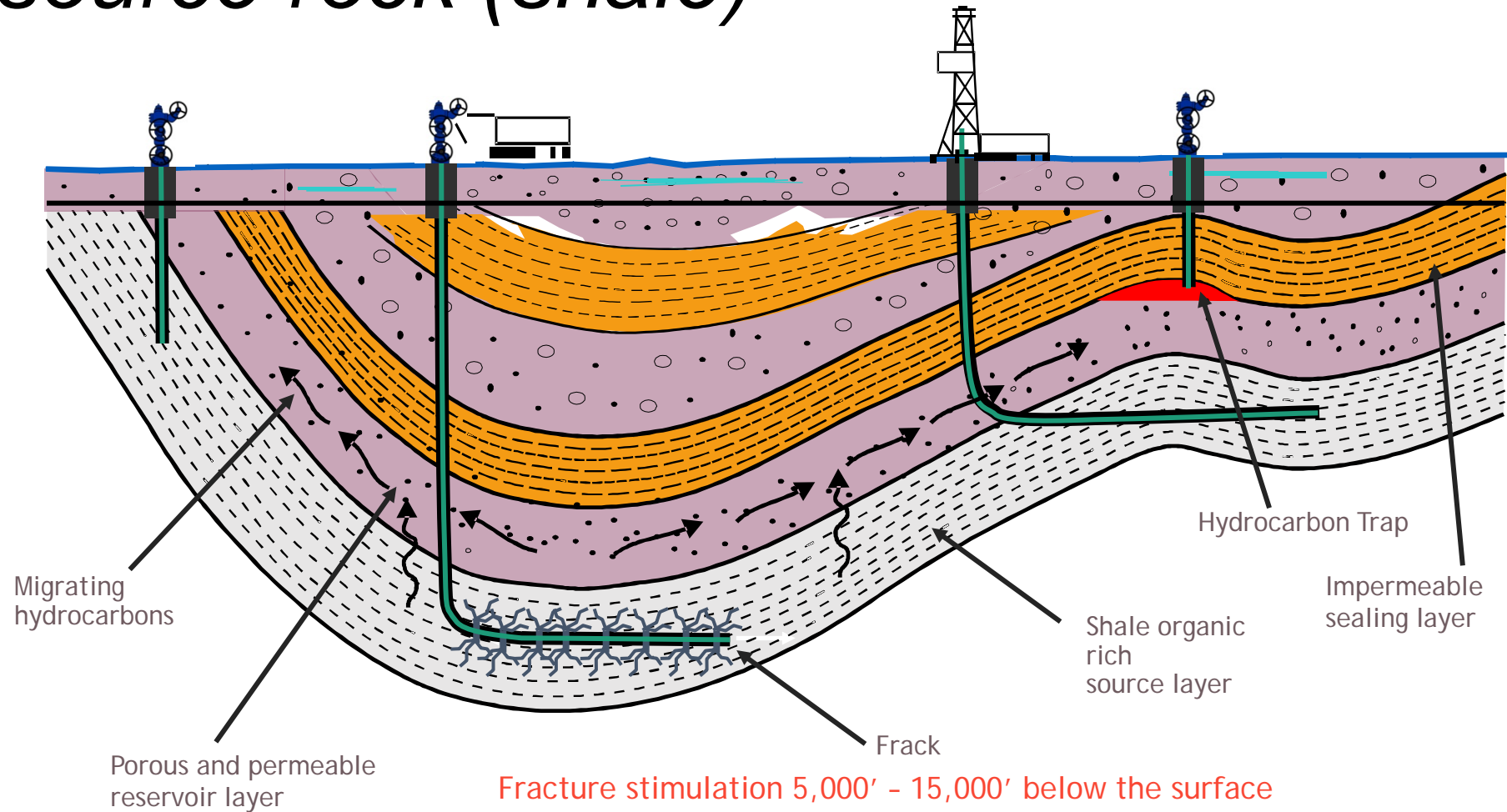


Bakken, ND & MT

Sources: EIA, Potential Gas Committee  
Sources: Spokesman Review, U.S. Bureau of Land Management, Bakken Resources Inc.




# “New” energy resources *In source rock (shale)*



# “New” energy resources

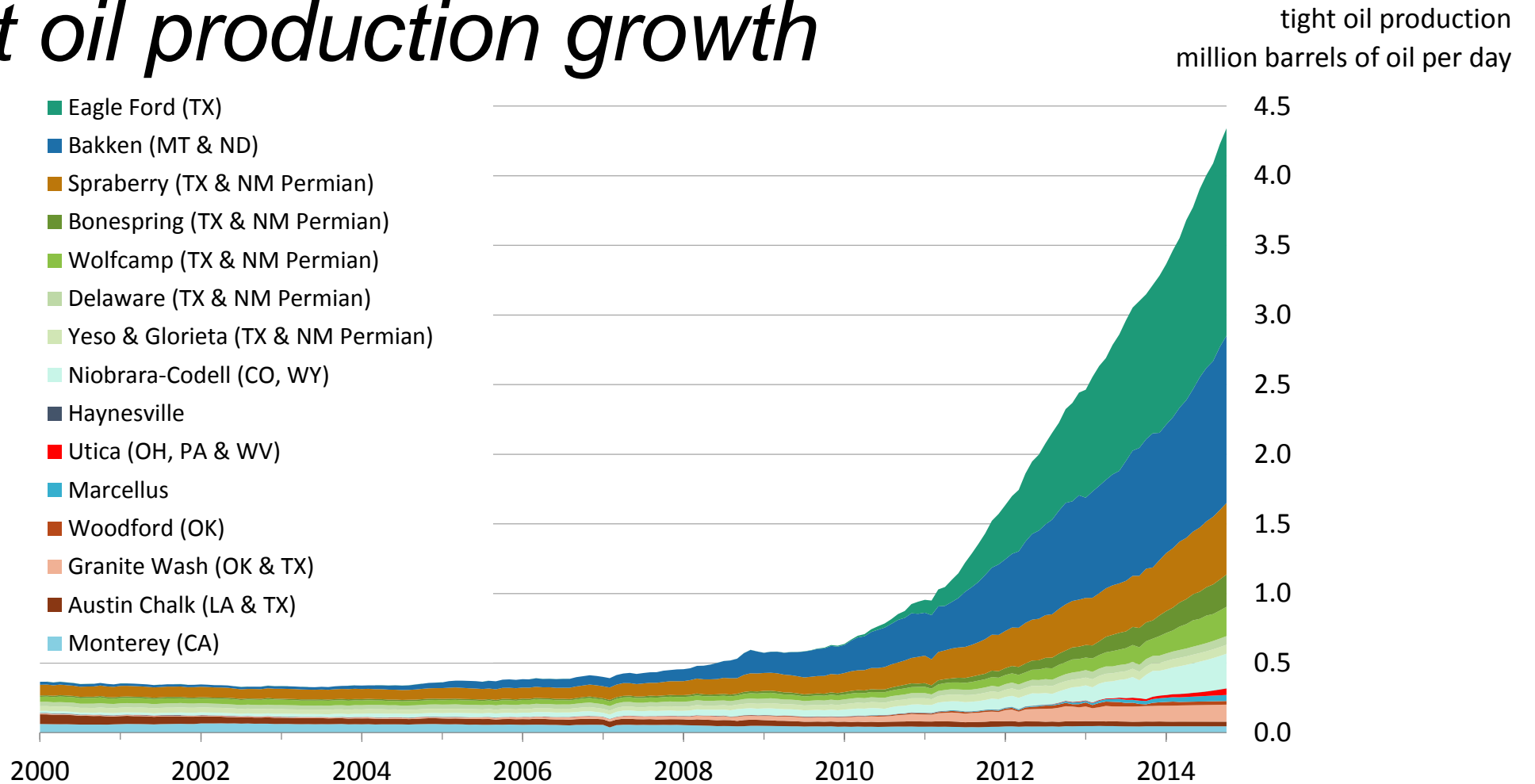
*By horizontal drilling and hydraulic fracturing*





# “New” energy resources

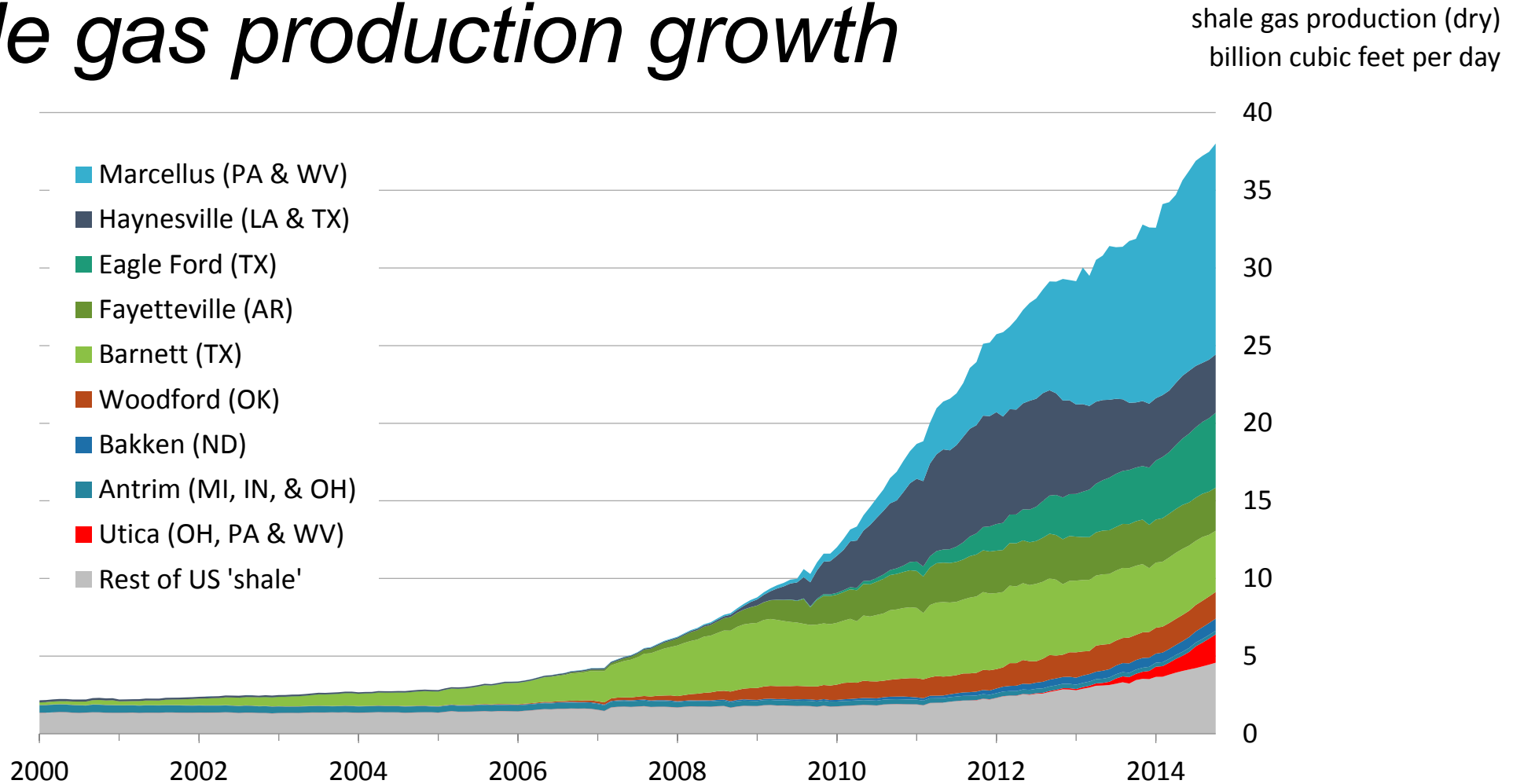
## *Tight oil production growth*



Sources: EIA derived from state administrative data collected by DrillingInfo Inc. Data are through October 2014 and represent EIA's official tight oil estimates, but are not survey data. State abbreviations indicate primary state(s).

# “New” energy resources

## *Shale gas production growth*

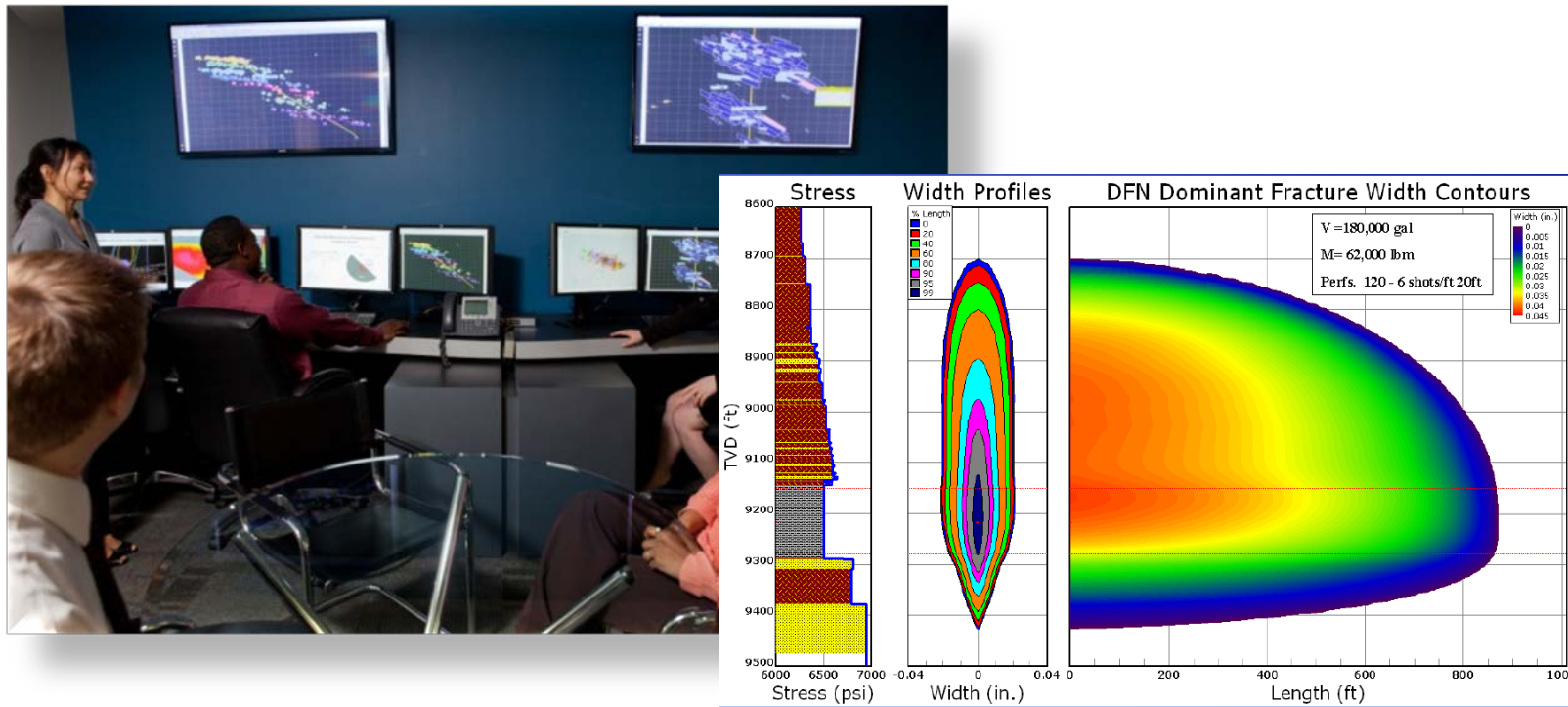


Sources: EIA derived from state administrative data collected by DrillingInfo Inc. Data are through October 2014 and represent EIA's official shale gas estimates, but are not survey data. State abbreviations indicate primary state(s).



# “New” energy resources *Technology progress continues...*


The ability to “see” beneath the ground...



...has become the ability to hear with micro seismic technology

# Technology progress continues...

## *Micro seismic listening*





# Technology progress continues... *...for renewables that are growing*



**F. H. STOLTZE LAND & LUMBER CO**

# Technology progress continues... *for all energy resources*

...for efficiency, safety and environmental protection



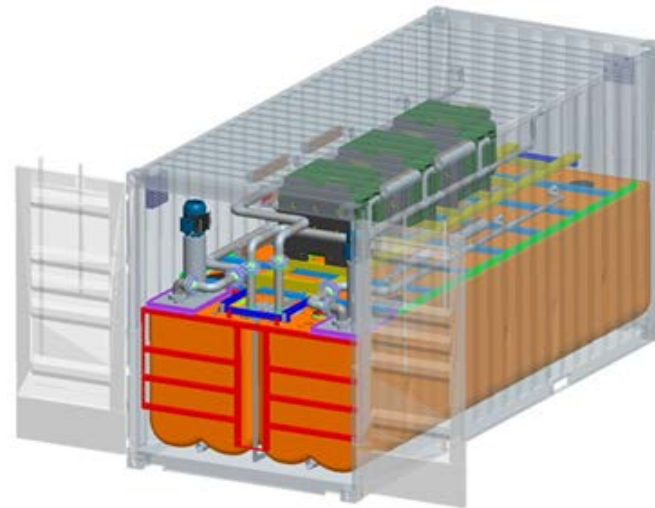


# Technology and other work continue... *for managing the future electric power system*

- smart grid
- renewables integration
- distributed generation and net metering
- microgrids
- storage



Scalable storage battery



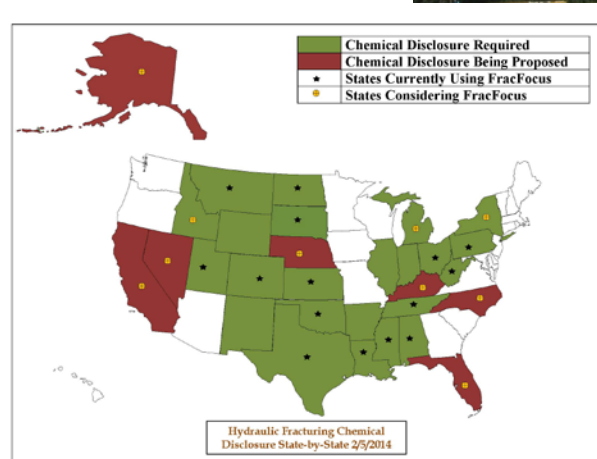
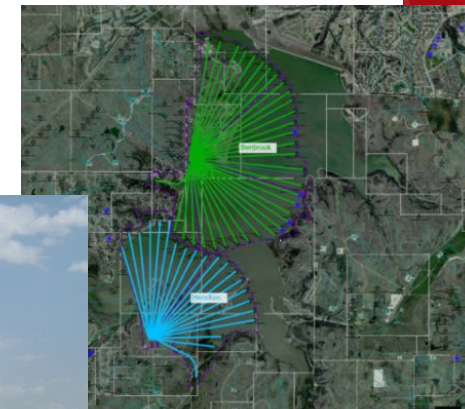
Apartment complex w microgrid

# The New American Energy Revolution

## *What about operations and the environment?*

Continuous improvement is key

- operator standards and practices
- good regulation
- solid enforcement
- transparency






# Continuous regulatory improvement

States are crucial

- enforcing federal and state laws and rules



# The New American Energy Revolution

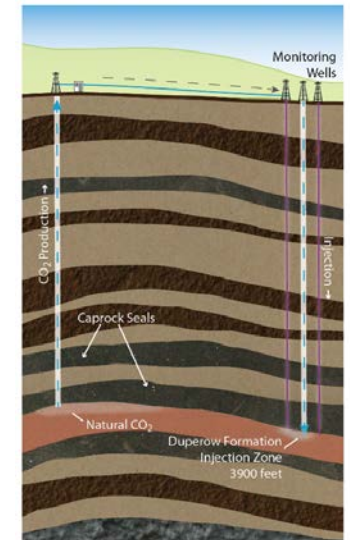
## *What about its challenges?*

There clearly are some

- infrastructure needs in Eastern Montana
- oil price effects
- planning to be done
- ongoing and future research
- workforce preparation
- policy choices to be made



**Montana**Tech

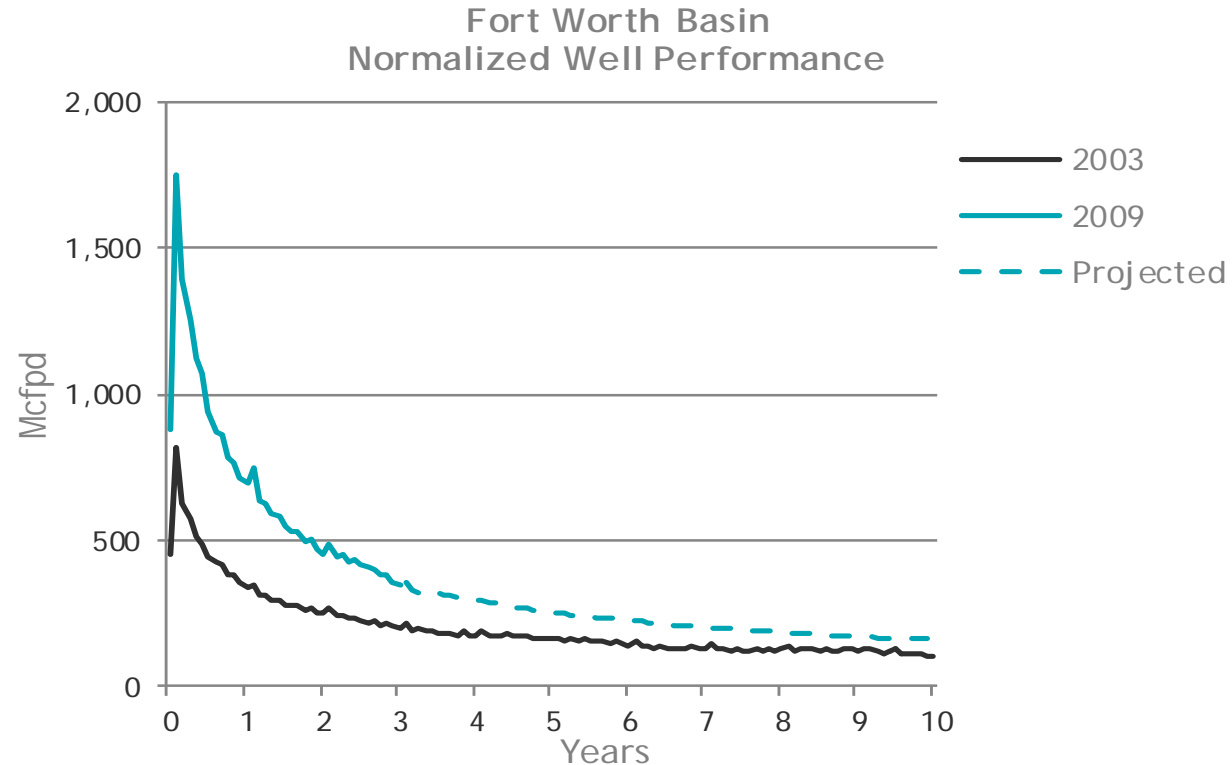


Montanans are already working to meet those challenges  
– in a spirit of cooperation and entrepreneurship

Thank you

# Shale well performance

- 2003-88% of wells drilled in Barnett Play were vertical
- 2009-91% of wells drilled in Barnett Play were horizontal

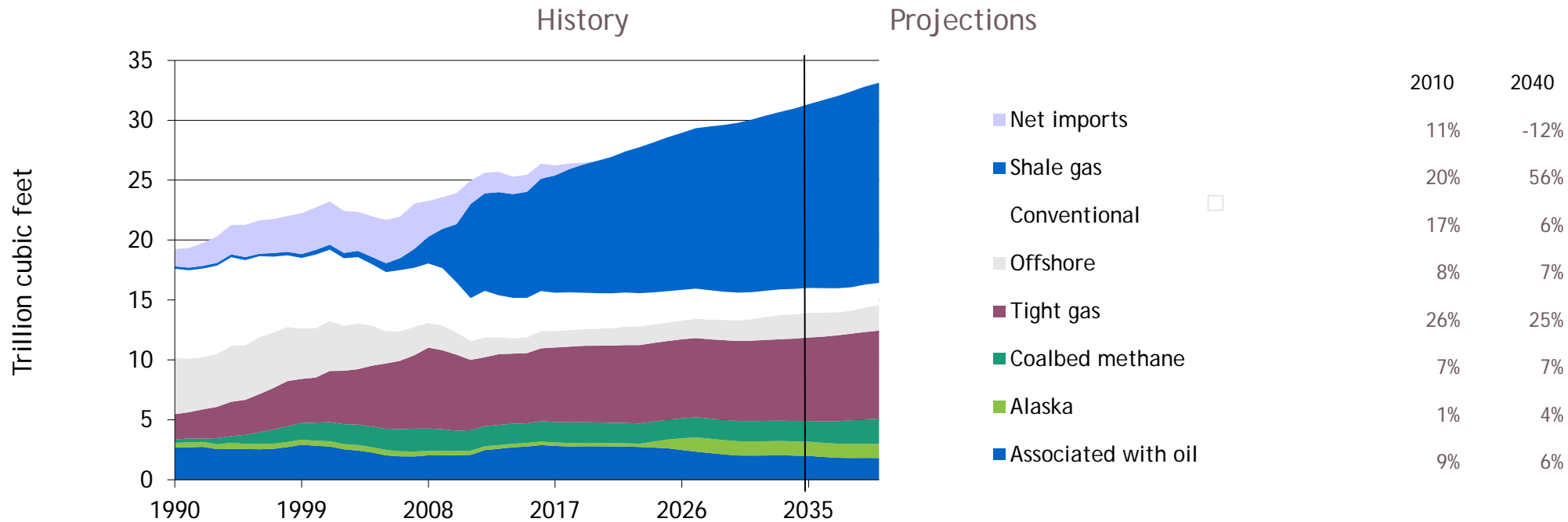




# Projecting natural gas sources

## Shale to provide growing share of U.S. supply

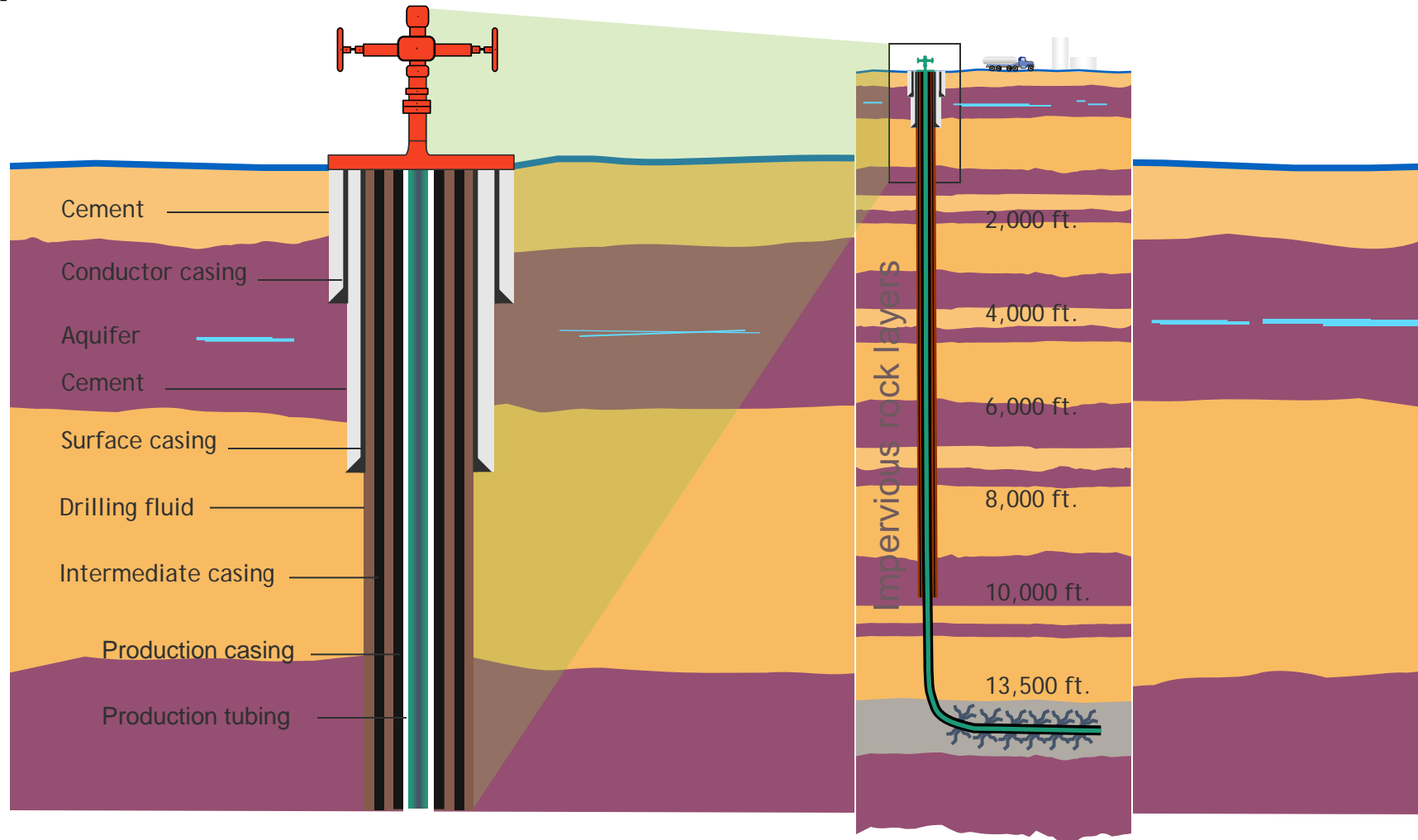
- Shale gas offsets declines in other U.S. supplies to meet consumption growth and lower import need



Source: EIA, Annual Energy Outlook 2013

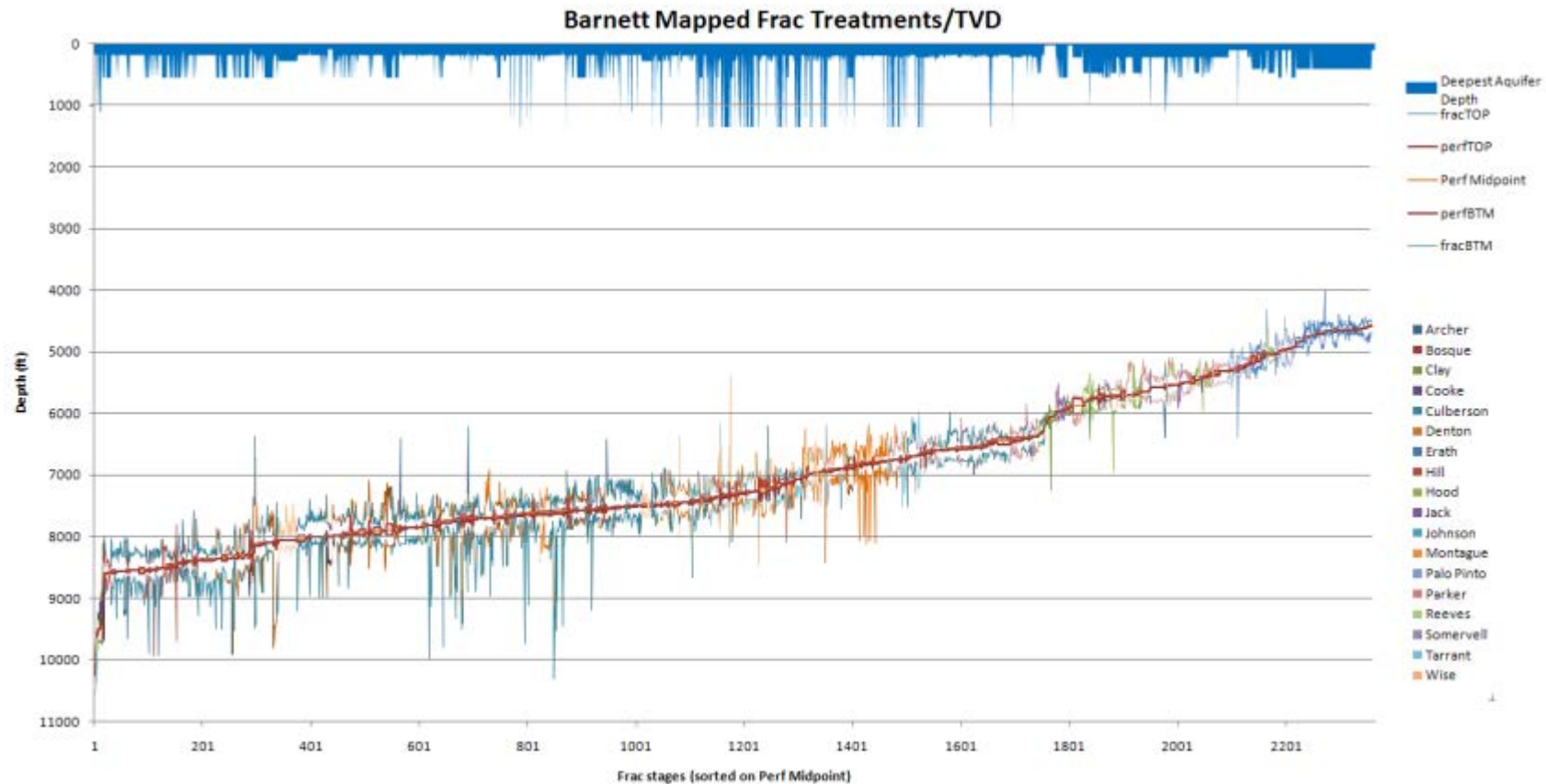
# Well Construction

## To prevent harm to water



# Mapped fracture treatments

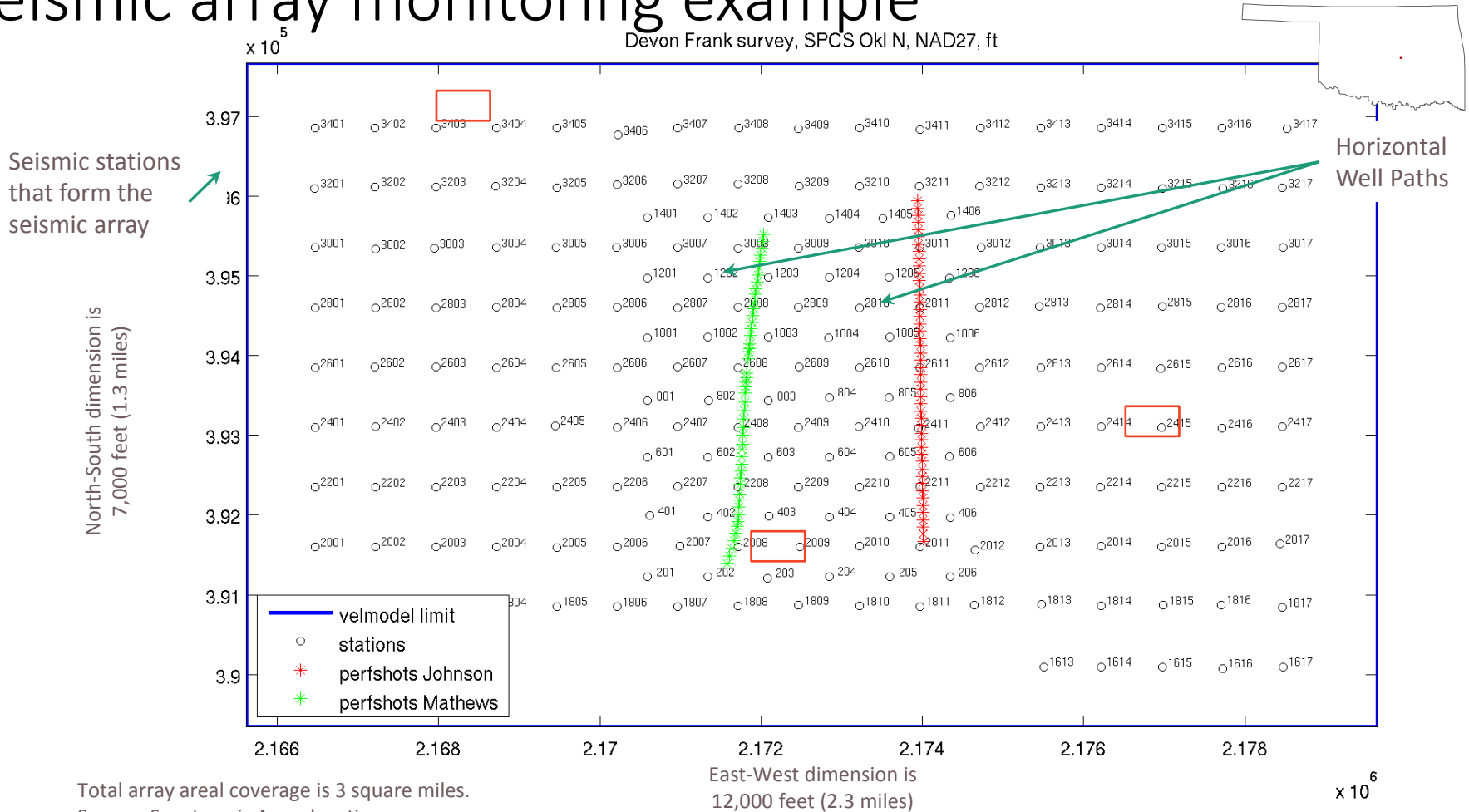
## Barnett Shale



Kevin Fisher, "Data Confirm Safety of Well Fracturing" — *American Oil & Gas Reporter*, July 2010

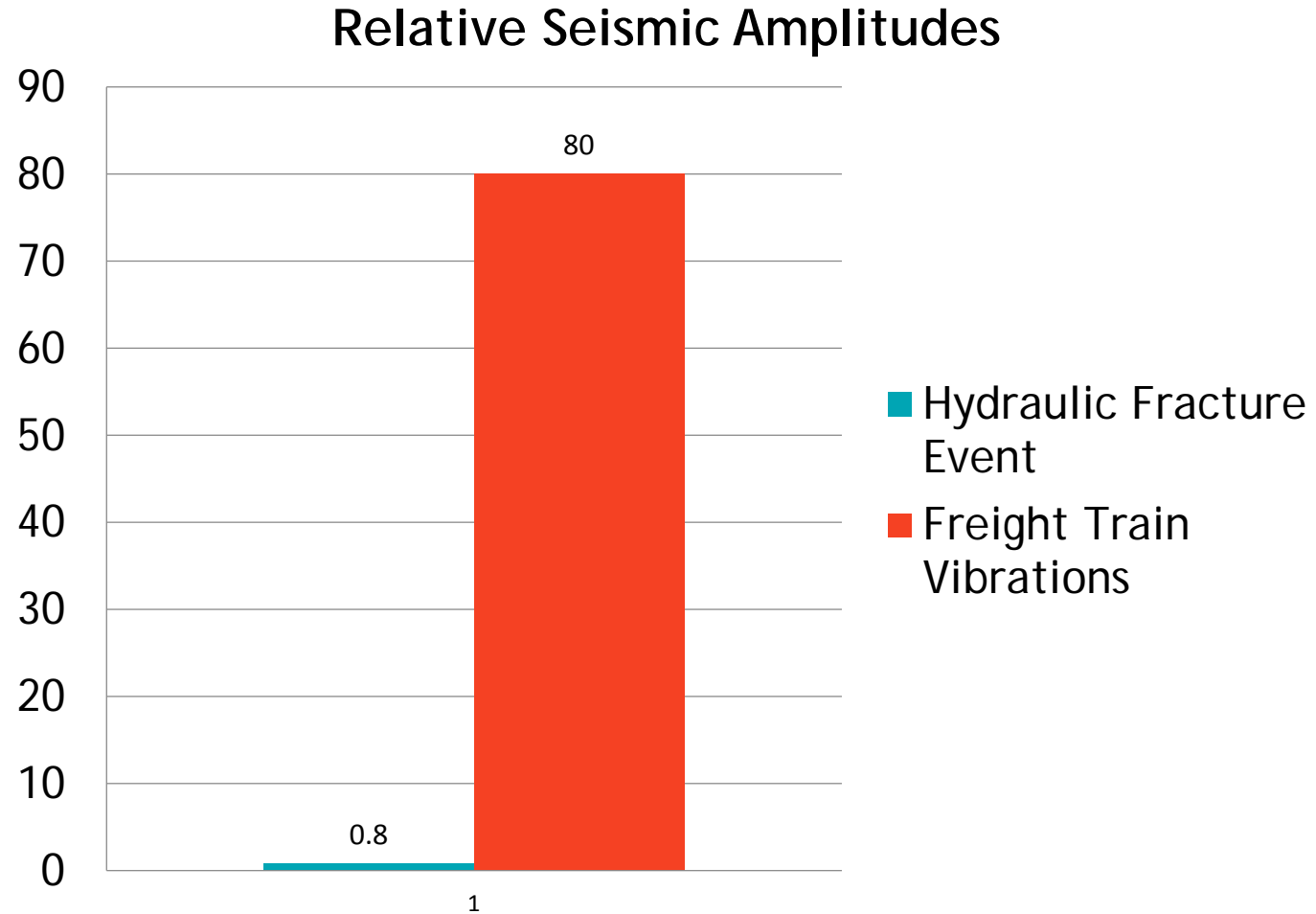
# Seismic risk in context

## Seismic array monitoring example





# Seismic risk in context



# Hydraulic fracturing and earthquakes

- Experts' consensus: Low risk managed through good practices
- “We don't see any connection between fracking and earthquakes of any concern to society.” — Bill Ellsworth, senior U.S. Geological Survey geophysicist, to *E&E News*, April 23, 2012.
- Fewer than 30 out of 150,000 U.S. disposal wells have had any alleged connection to seismic activity
- Generally no damage from those events
- Advanced seismic imaging technology and interpretation methods can identify and avoid faults
- Industry expanding water recycling/reuse programs to reduce need for disposal wells

# API standards

## For hydraulic fracturing

- Well construction and integrity guidelines (2009)
- Water management associated with HF (2010)
- Practices for mitigating surface impacts (2011)
- Environmental protection for onshore production (2009)
- Isolating potential flow zones during construction (2010)
- Effectively engaging the community (2013)



# Continuous improvement

- Reviewed and revised on a regular basis
  - Current Technology
  - Current Engineering Practices
- 2013 API Standards Work Program
  - 10+ regional outreach workshops
  - Continued technical work
  - Regular interaction with state and federal government



# Good regulation

## States' roles

- States manage the oversight and enforce federal law and state rules
  - Have the on-the-ground personnel and expertise
- State-led enforcement allows fit-to-purpose solutions for localized issues
- Regulated activities:
  - well design
  - well location
  - well spacing
  - well operation
  - water management and disposal
  - air emissions
  - wildlife impacts
  - surface disturbance
  - worker health and safety

# State regulation

## Continuous improvement



- Regulator exchange based on
  - Open communication
  - Sharing best practices
  - Focus on field operations
  - Continuous improvement
- Phase I
  - Hydraulic fracturing
    - FracFocus 2.0
  - Inspector certification
  - Field practices improvement
  - Saltwater disposal well guidelines & peer review



# GWPC/IOGCC chemical registry

## FracFocus

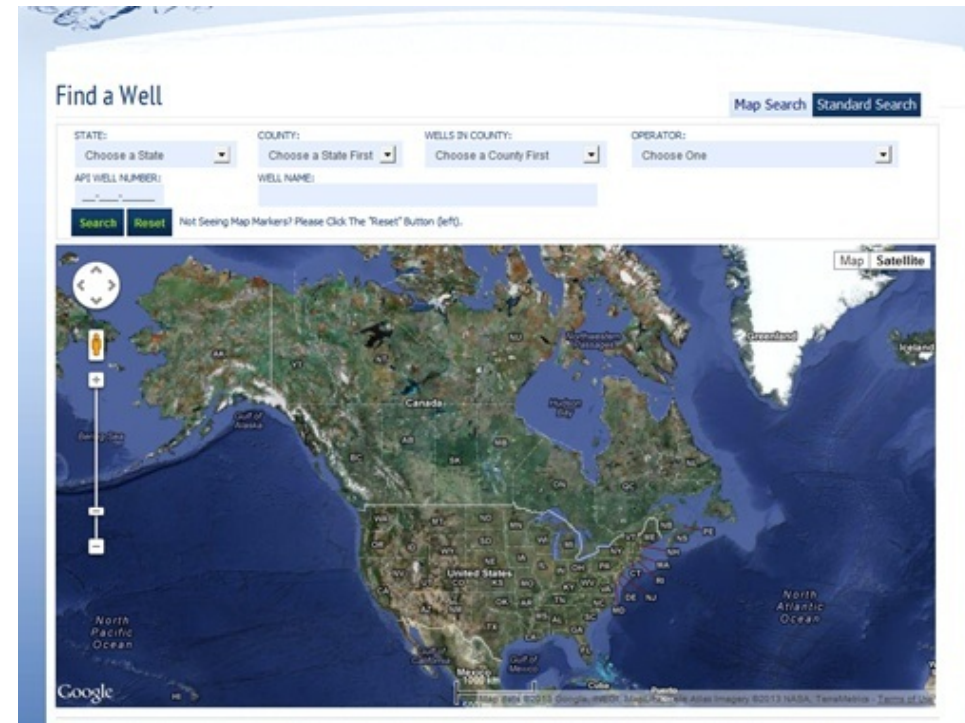
The screenshot displays the FracFocus website interface. At the top left is the FracFocus logo with the tagline "Chemical Disclosure Registry". A horizontal navigation menu includes the following items: "HYDRAULIC FRACTURING HOW IT WORKS", "GROUNDWATER PROTECTION", "FIND A WELL BY STATE", "REGULATIONS BY STATE", "CHEMICALS GLOSSARY", and "FREQUENT QUESTIONS". The main content area features a large illustration of a wellbore extending into the earth, with a depth of "Approximately 10,000 FT" indicated. To the right of the illustration is the heading "Hydraulic Fracturing & HOW IT WORKS" and a descriptive paragraph: "This technique uses a specially blended liquid which is pumped into a well under extreme pressure causing cracks in rock formations underground. These cracks in the rock then allow oil and natural gas to flow, increasing resource production." Below this text is a button labeled "LEARN MORE ABOUT CASING >". On the right side of the page, there is a vertical list of links: "Hydraulic Fracturing Process", "History of Hydraulic Fracturing", "Hydraulic Fracturing: The Process", "Site Setup", "Casing", and "Fracturing Fluid Management". At the bottom right, there is a section titled "Looking for information about a well site near you?" with a map of the United States and a "FIND A WELL" button.



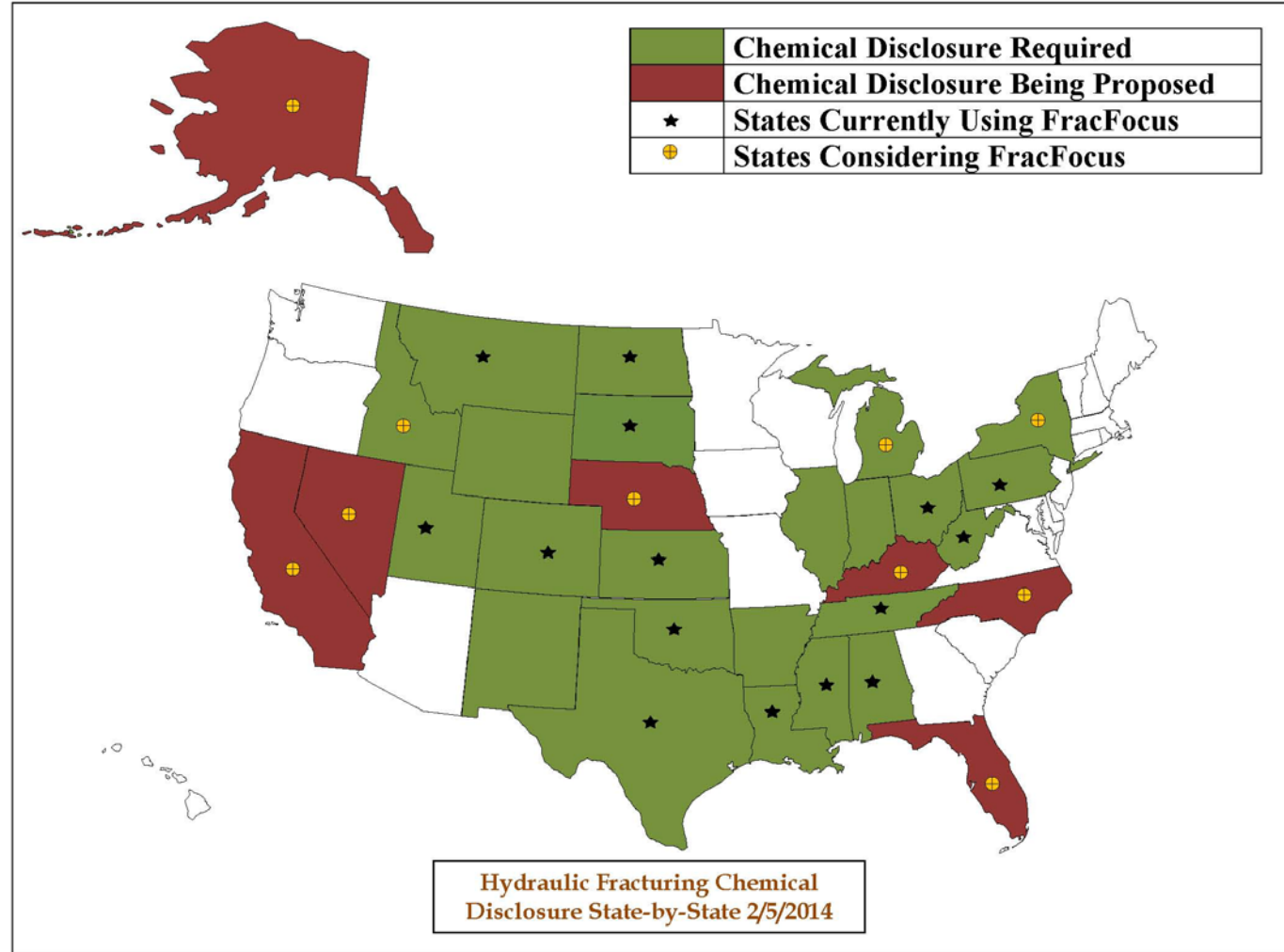
# Fracfocus.org

## What goes into the well

- Created by state regulators and the Interstate Oil and Gas Compact Commission
- Site went live in April 2011
- Industry is responding to this voluntary disclosure effort
  - 600+ companies have reported well information
  - 71,000+ disclosures
  - 751,000+ Website visits from 135+ countries

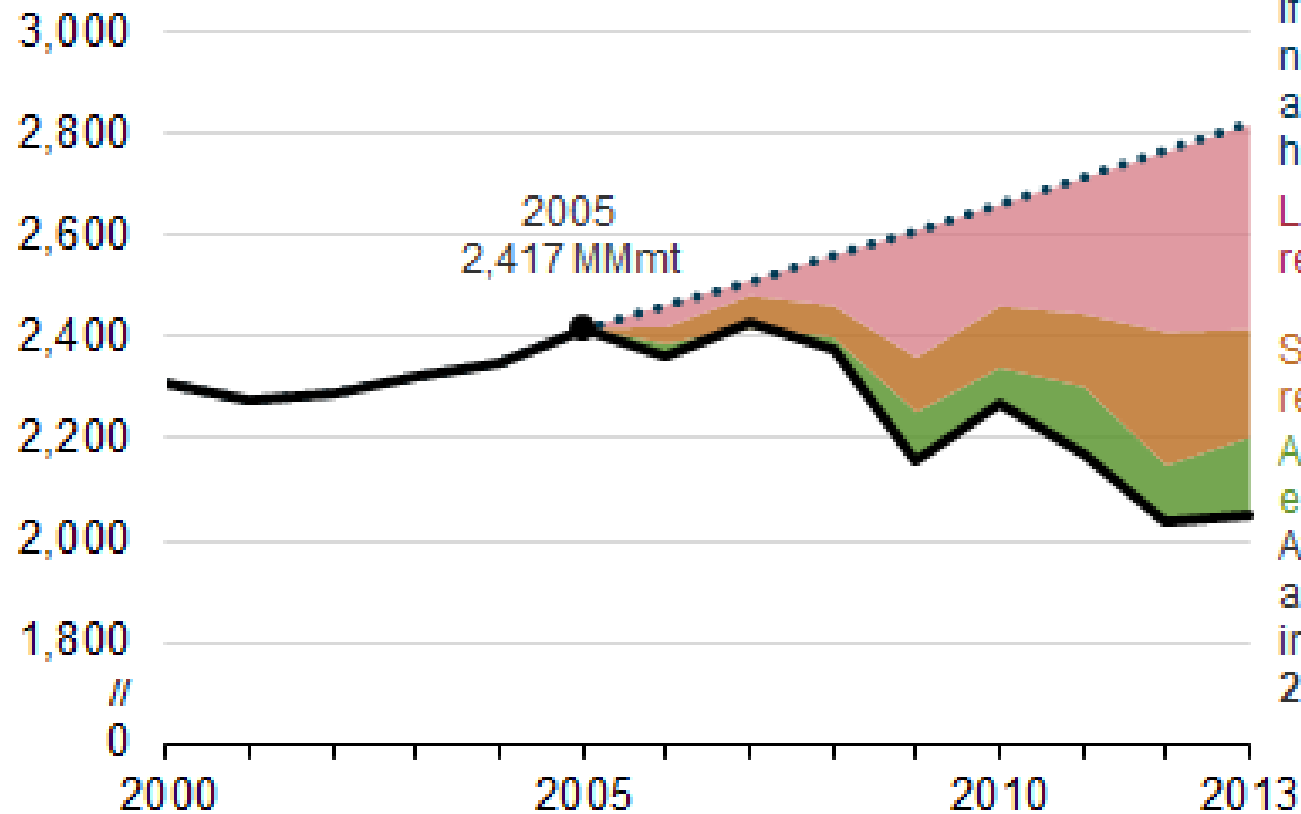


# State disclosure rules



### U.S. electric power carbon dioxide emissions (2000-2013)

million metric tons (MMmt) of carbon dioxide



If demand growth had remained near 2% and carbon intensity fixed at 2005 levels, emissions would have been **2,817 MMmt**

Lower demand growth alone reduced emissions by **402 MMmt**

Switching among fossil fuels further reduced emissions by **212 MMmt**

Adding noncarbon sources reduced emissions by **150 MMmt**

After these reductions, actual carbon dioxide emissions in the power sector were **2,053 MMmt** in 2013.

